

**VWP / LEGACY TRAIL FL**

**Map 912**

Rev Oct 2012

START: Island Sun Inn, 625 S Tamiami Trail, Venice, FL 34285 Phone: 941-484-9559

MILEAGE: Variable

TRAIL - Flat / Paved

Click to access the MMR map:

<http://www.mapmyride.com/routes/view/56418768>

**SPEC (TRL) - FL - 912**

**Venice Area Beautification, Inc.**  
a 501(c)3 non-profit organization

257 N. Tamiami Trail, Venice, FL 34285  
Old Chamber Building under the Hatchett Creek Bridge  
941-207-8224 (207-VABI) / 941-207-8225 fax

**TRAIL ACCESS FROM ISLAND SUN**

Start from the Island Sun rear parking Area.

- 0.0 R Guild Drive
- 0.1 L Fairway Drive
- 0.16 X Golf Drive

Turn right or left onto the Venetian Waterway Park Trail. (VWP Trail)  
This is the part of the trail on the West side of the Intercoastal Waterway.

**TRAIL NOTES:**

If you ride all of the VWP Trail and the Legacy trail you will have about 40 miles.

**West Side VWP Trail**

On the West side of the Intercoastal Waterway the VWP Trail goes north beneath the Venice Street and Hatchett Creek Bridges and ends. To the south the VWP Trail ends at Caspersen Beach Park.

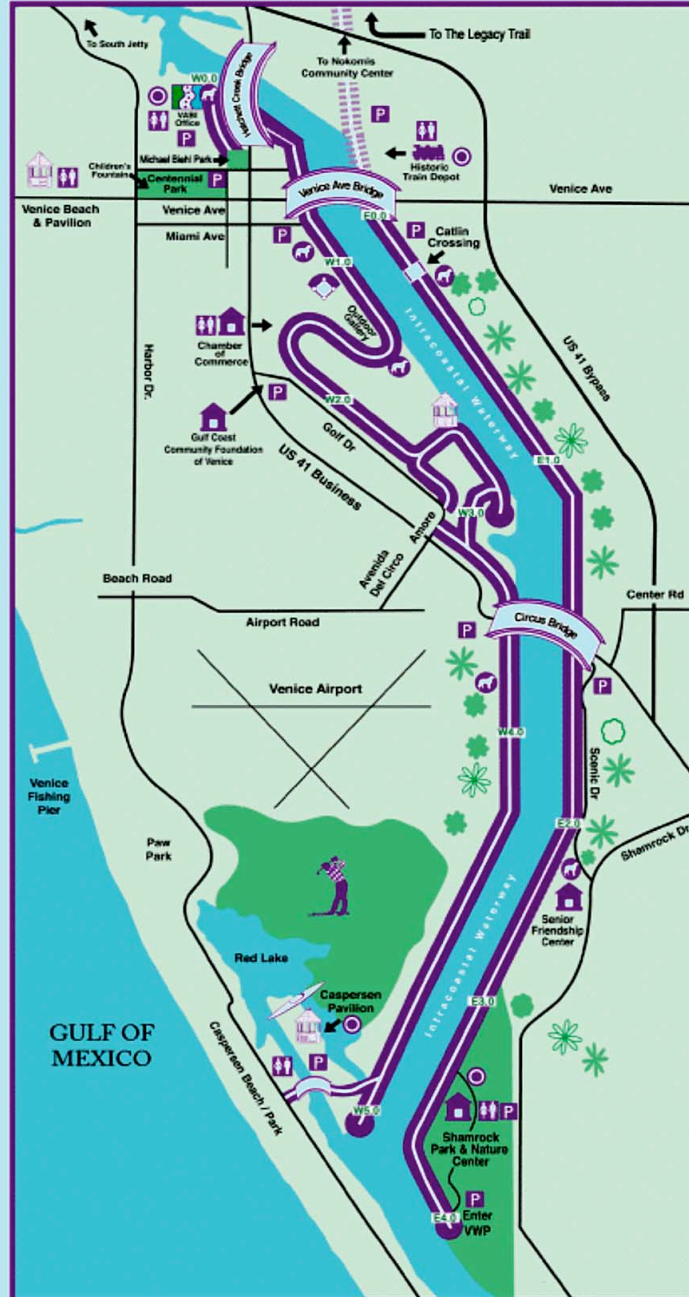
**East VWP Side Trail**

You can access the section of the VWP Trail located on the East side of the intercoastal by getting on the West Side VWP Trail near the Island Sun and following the trail and sidewalk south to the Circus Bridge and using the walkway to cross.

**Connection to Legacy Trail**

Going north on the VWP Trail on the East side of the Intercoastal you pass the old Venice Train Station Trailhead and connect to the Legacy Trail which continues north about 10 miles.

To the south on the East side the VWP ends at Shamrock Park



**VENETIAN  
WATERWAY  
PARK**

**LEGEND**

- Trailheads
- Venetian Waterway Park
- Streets
- Parking
- Doggie Scoopers
- Venice HS Stadium
- Picnic Shelters
- Kayak Launch
- Restrooms

NOTE: This map is not to scale. The "W2.0" or "E1.0" indicators on this map are approximate mile markers. Actual markers are painted on the VWP in this same format every tenth of a mile.

Project of



www.vabi.org  
257 N. Tamiami Trail  
Venice, FL 34285  
Tel: 941-207-8224  
Fax: 941-207-8225

Map layout, graphics & design by  
Tudor Krutts &  
Associates, Inc.


**Venetian Waterway Park Trail**

**Map 912 History**

Originator/Date	Al Jones / J.Snively Dec-09
Cartography: John Snively. Rev Sep-09 Start location changed from Veranda to Holiday House. Rev Nov-11 New trail notes to reflect bridge completions and the Veranda to Island Sun Inn change. Rev. Oct-12 Corrected mistakes in TRAIL NOTES on page 1.	

**SPEC (TRL) - FL - 912**

Friends of The  
**LEGACY TRAIL**



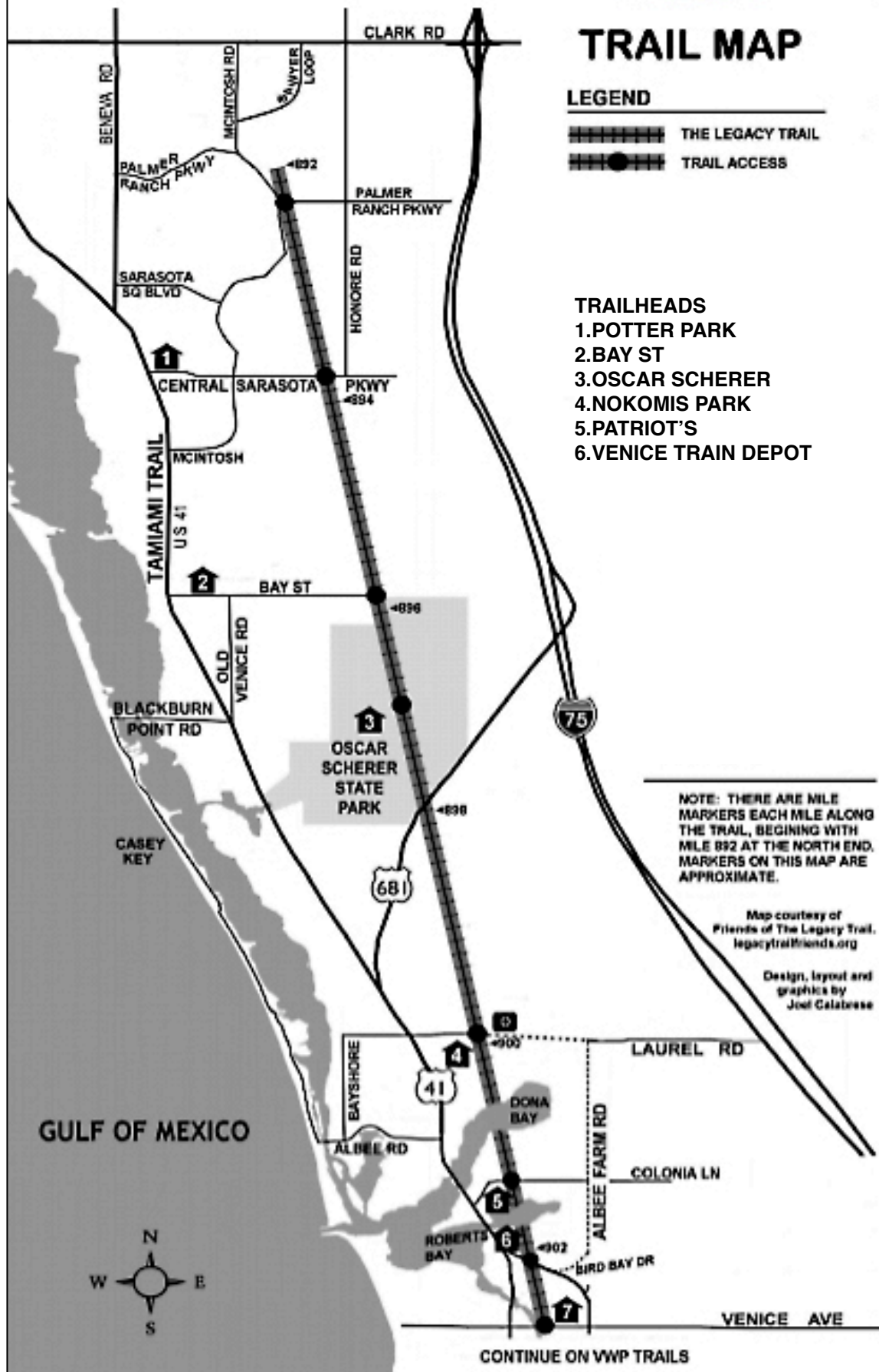
# TRAIL MAP

## LEGEND

- THE LEGACY TRAIL
- TRAIL ACCESS

## TRAILHEADS

1. POTTER PARK
2. BAY ST
3. OSCAR SCHERER
4. NOKOMIS PARK
5. PATRIOT'S
6. VENICE TRAIN DEPOT



NOTE: THERE ARE MILE MARKERS EACH MILE ALONG THE TRAIL, BEGINING WITH MILE 892 AT THE NORTH END. MARKERS ON THIS MAP ARE APPROXIMATE.

Map courtesy of Friends of The Legacy Trail. [legacytrailfriends.org](http://legacytrailfriends.org)

Design, layout and graphics by Joel Calabrese



CONTINUE ON WWP TRAILS